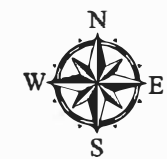


MAP 3-4












**EXISTING  
PORTS, AIRPORT  
FACILITIES,  
RAILWAYS AND  
INTERMODAL  
FACILITIES**

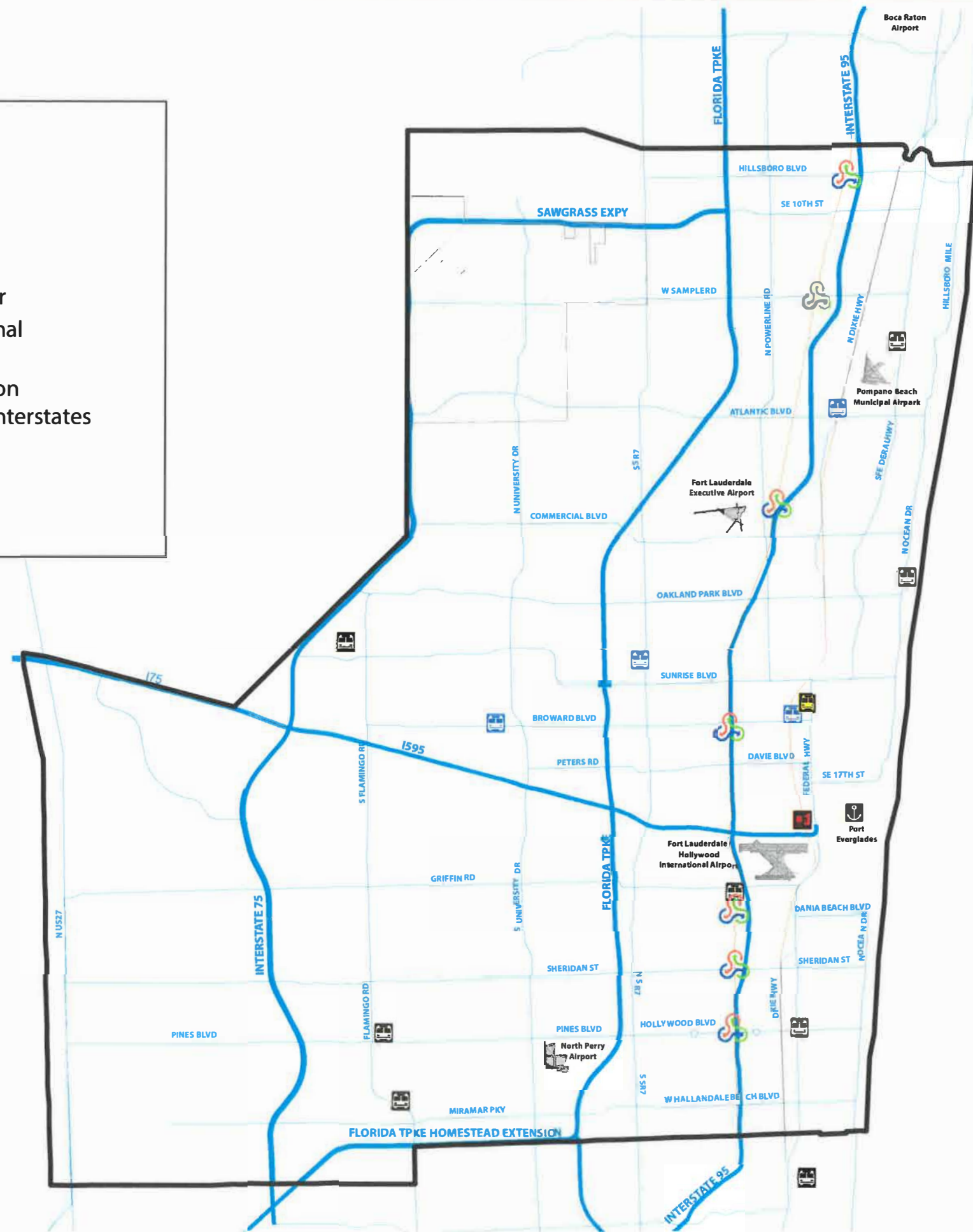


*Comprehensive Plan  
Map Series*



**LEGEND**

-  Airports
-  Port Everglades
-  Railroad
-  Tri-Rail Station
-  FEC Intermodal Center
-  Greyhound Bus Terminal
-  BCT Bus Terminal
-  BCT Bus Transfer Station
-  Major Highways and Interstates
-  Major Arterials
-  Broward County
-  City of Coral Springs



This map is for conceptual purposes only and should not be used for legal boundary determination.