













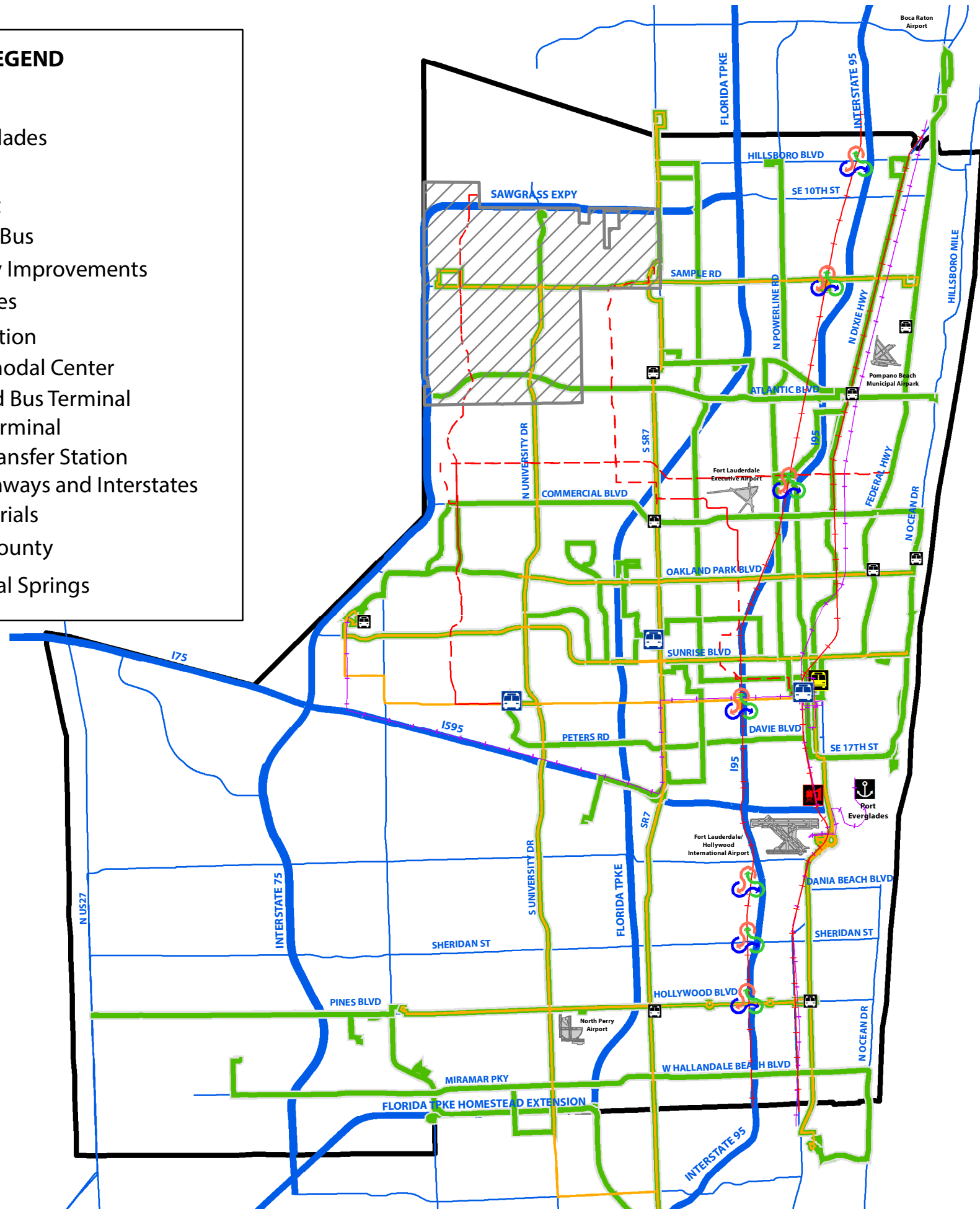


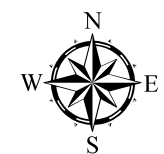
LEGEND

-  Airports
-  Port Everglades
-  Railroad
-  Rail Transit
-  Enhanced Bus
-  Frequency Improvements
-  New Routes
-  Tri-Rail Station
-  FEC Intermodal Center
-  Greyhound Bus Terminal
-  BCT Bus Terminal
-  BCT Bus Transfer Station
-  Major Highways and Interstates
-  Major Arterials
-  Broward County
-  City of Coral Springs



MAP 3-13

**FUTURE
PORTS, AIRPORT
FACILITIES,
RAILWAYS AND
INTERMODAL
FACILITIES**



*Comprehensive Plan
Map Series*



This map is for conceptual purposes only and should not be used for legal boundary determination.